O-CHI-NA HO

EDITION 1-AMS

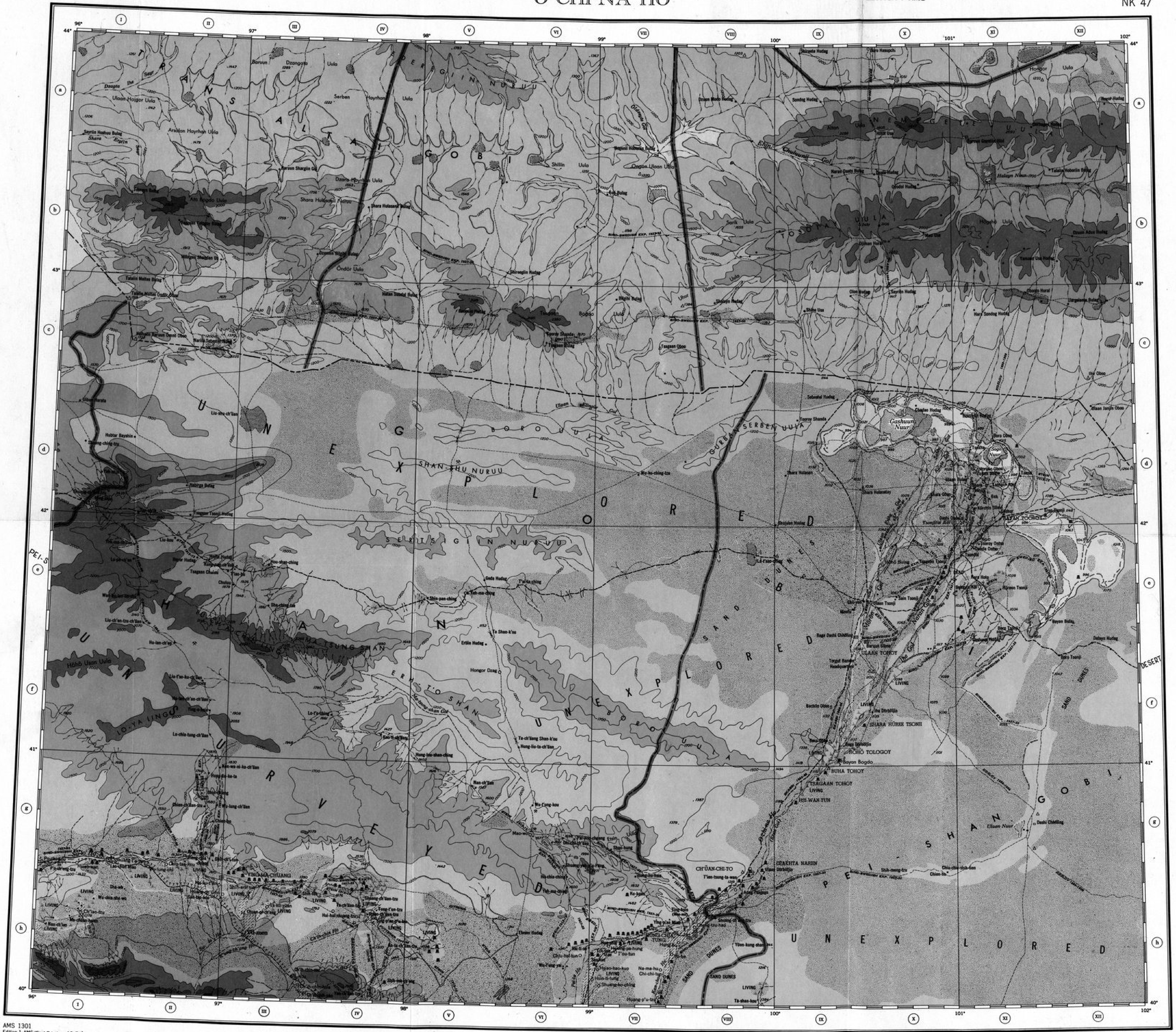

AMS 1301
Edition 1-AMS (First Printing. 12-54)

Prepared by the Army Map Service (AM), Corps of Engineers, U. S. Army, Washington, D. C. Compiled in 1954 from: field maps of the Sino-Swedish Expedition, various scales, 1927-35; Chinese Turkestan and Kansu, 1:500,000, Sir Aurel Stein, Sheets 40, 42, 44, 45, 1915; Aufnahnie durch die Gobi-Wuste, 1:500,000, Prof. Karl Futterer, 1902; Preliminary Map of Delta and Terminal Lakes of Etsingol River, 1:625,000, Niles G. Horner and Parker C. Chen, 1930-33; Brothers Grum-Grzhimaylo Expedition to Western China, 1:840,000, M. Grum-Grzhimaylo, 1907; Central Gobi 1:840,000, P. K. Kozlov, 1899-1900; China Atlas, 1:1,000,000, Bureau of Survey, Ministry of National Defense, Sheet NK 47, 1943; Expedition Citroen Centre-Asie, 1:1,000,000, Petro and Chardin, 1935; Asia, 1:1,500,000, General Staff of the Red Army, Sheets I-11, 1943; H-11, H-12, I-12, 1940; Kitayo, Tibety, Mongoli, 1:1,680,000, A. I. Skassi, 1884-86.

Scale 1:1,000,000

10 5 0 10 20 30 40 50 60 70 80 90 100 Miles

10 5 0 10 20 30 40 50 60 70 80 90 100 110 120 130 140 150 Kilometers

10 5 0 10 20 30 40 50 60 70 Nautical Miles

MODIFIED POLYCONIC PROJECTION OF THE INTERNATIONAL MAP OF THE WORLD

ALL HEIGHTS ARE REFERRED TO MEAN SEA LEVEL

USERS NOTING ERRORS OR OMISSIONS ON THIS MAP ARE URGED TO MARK HEREON AND FORWARD DIRECTLY TO COMMANDING OFFICER, ARMY MAP SERVICE, WASHINGTON, D. C. MAPS SO FORWARDED WILL BE RETURNED OR REPLACED IF DESIRED.

HEIGHTS IN METERS

LEGEND

RAILROADS (Single track / Multiple track)
- Broad gauge; Station
- Normal gauge
- Narrow gauge
- Under construction

BOUNDARIES
- International, surveyed; Marker
- International, unsurveyed
- Primary administrative
- Secondary administrative

- Astronomic point
- Spot elevation
- Monastery, lamasery, Christian mission
- Shrine, mosque, minaret
- Obo, tomb, grave, cairn
- Fort; Watchtower
- Mine; Ruin
- Mountain pass
- Intermittent stream; Lake
- Unsurveyed stream; Lake
- Salt lake
- Cyclical lake; Salt pan

ROADS (1 LANE / 2 LANES)
- Hard surface, all weather
- Loose surface, graded, all weather
- Loose surface, dry weather, or dirt
- Track or trail

- Large city — PEI-P'ING
- City — ULAN BATOR
- Small city or town — Yu-men
- Village or settlement — Yü-ho
- Telephone and telegraph line
- Prominent wall
- Spring, well, waterhole
- Swamp, marsh
- Contour
- Depression contour
- Escarpment
- Sand
- a. Snowfield, inland ice
- b. Nunatak
- c. Glacial moraine
- d. Shelf ice

RELIABILITY DIAGRAM

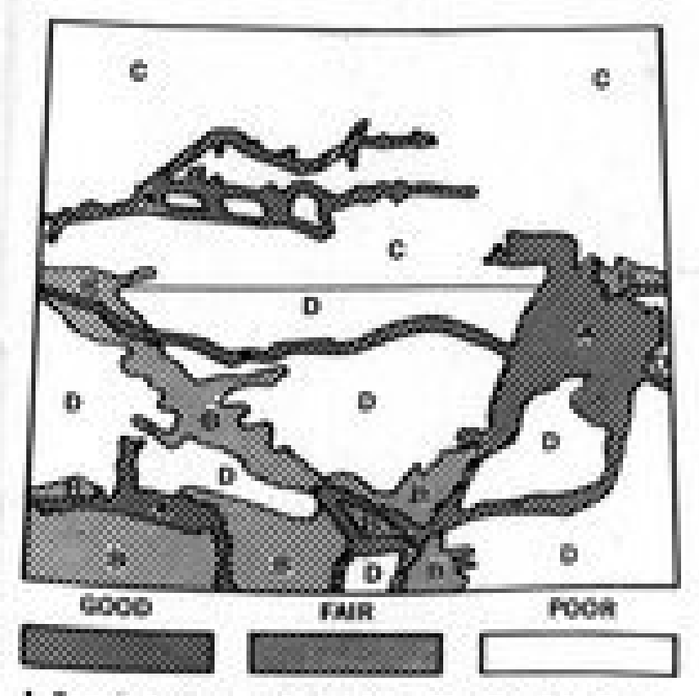

A. Compiled maps and sketches, Sino-Swedish Expedition, various scales, reconnaissance surveys, astronomic control, topography fair.
B. Compiled maps, Survey of India, 1:500,000, reconnaissance surveys, astronomic control, topography poor.
C. Compiled maps, U.S.S.R., 1:1,500,000, reconnaissance surveys, astronomic control.
D. Compiled maps, U.S.S.R., 1:1,500,000, and various explorers routes, reconnaissance surveys, astronomic control.

INDEX TO ADJOINING SHEETS

	90°–96°	96°–102°	102°–108°
48°–44°	BULAGAN NL 46	JIBHALANTA (ULIASSUTAI) NL 47	ULANBATOR NL 48
44°–40°	NA-MI (KUMUL) NK 46	O-CHI-NA HO (ETSIN GOL) NK 47	DALAN DZADAGAD NK 48
40°–36°	TSAIDAM NJ 46	CH'ING HAI (KOKO NOR) NJ 47	NING-HSIA NJ 48

ADMINISTRATIVE INDEX

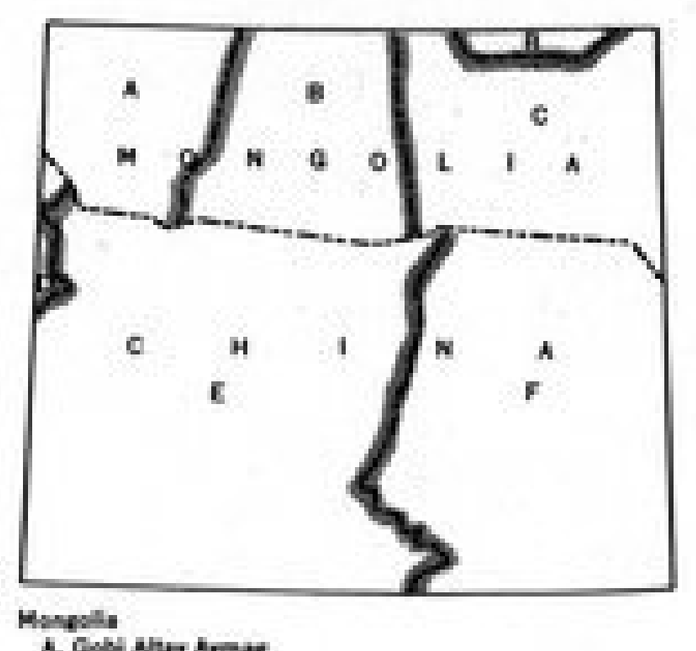

Mongolia
- A. Gobi Altay Aymag
- B. Bayan Hongor Aymag
- C. Ömönö Gobi Aymag

China
- D. Sinkiang Province
- E. Kansu Province
- F. Ningsia Province

THE DELINEATION OF INTERNATIONAL BOUNDARIES ON THIS MAP MUST NOT BE CONSIDERED AUTHORITATIVE

PRINTED BY ARMY MAP SERVICE, CORPS OF ENGINEERS

LEGEND

- Cultivated areas
- Poplar and tamarisk
- Sai (gravel)

GRADIENT TINTS

METERS	FEET
3500	11483
3000	9842
2500	8202
2000	6562
1500	4921
1000	3281
500	1640

GLOSSARY

Bulag	spring
Gobi	desert
Gol	river
Ho	river
Hudag	well
Hural	temple
Köl	lake
Ling	mountain
Miao	temple
Nuruu	mountain ridge
Nuur	lake
Oboo	cairn
Shan	mountain, mountain range
Shan-k'ou	pass
Ssu	temple
Süme	temple
Tohoy	bend in a watercourse
Tsonji	watch-tower
Uula	mountain, mountain range

EXPLANATORY NOTES

POPULATED PLACES

Due to lack of specific census data, populated places have been classified according to relative importance.

BOUNDARIES

The China-Mongolia boundary is indefinite. All boundary alignments are approximate. Alignment of telegraph lines are approximate and through connections unreliable.

O-CHI-NA HO (ETSIN GOL), SOUTHEAST ASIA