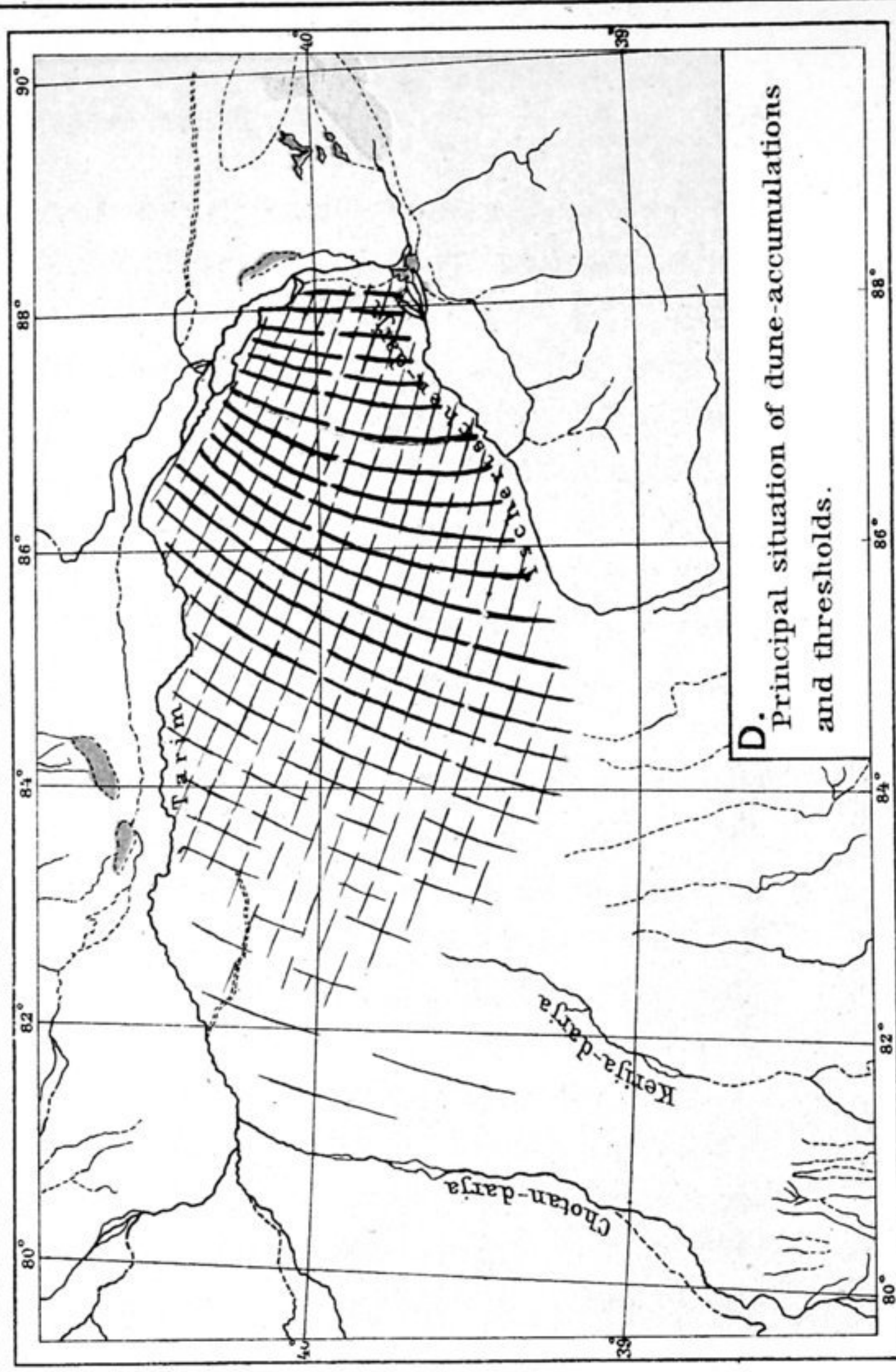
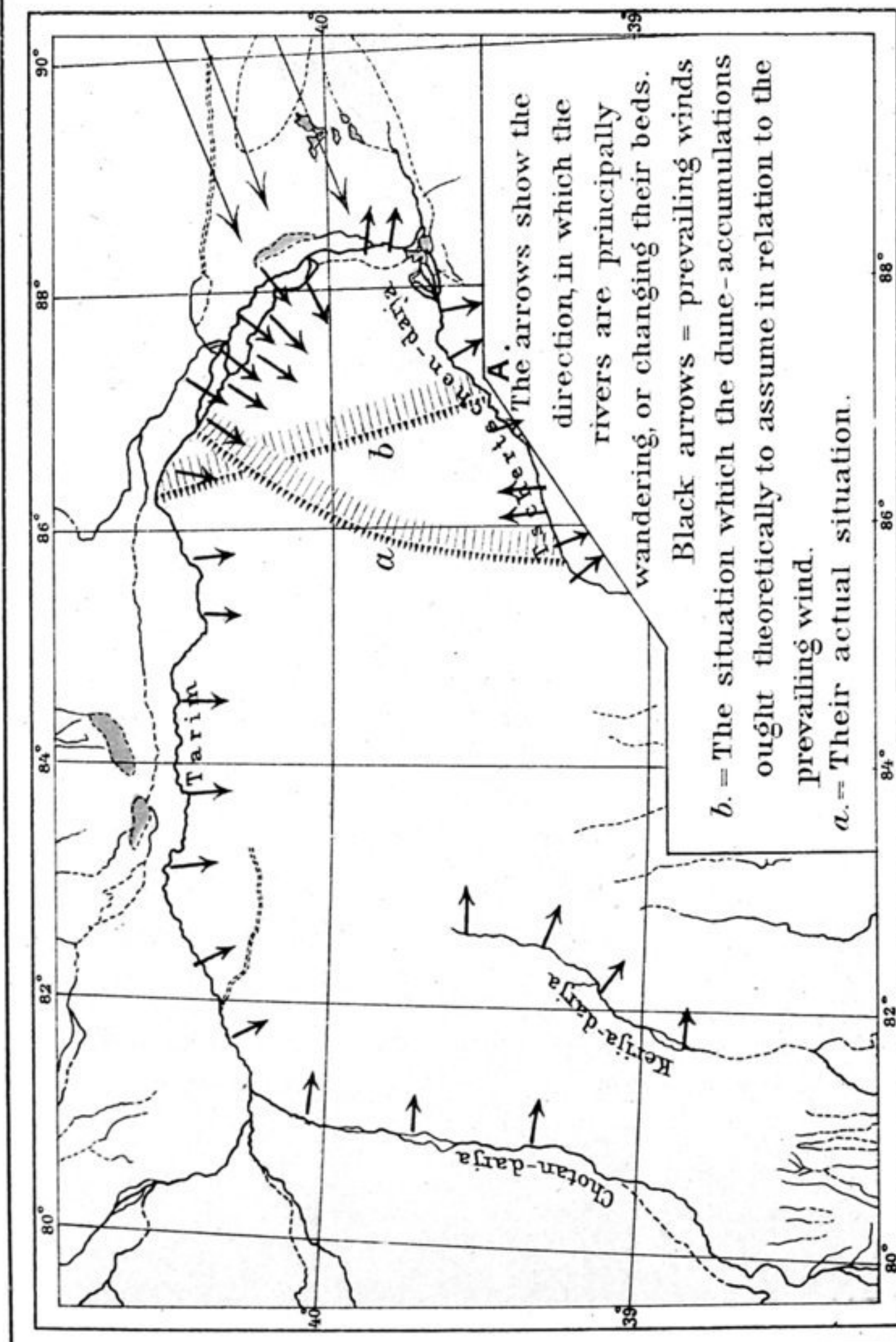


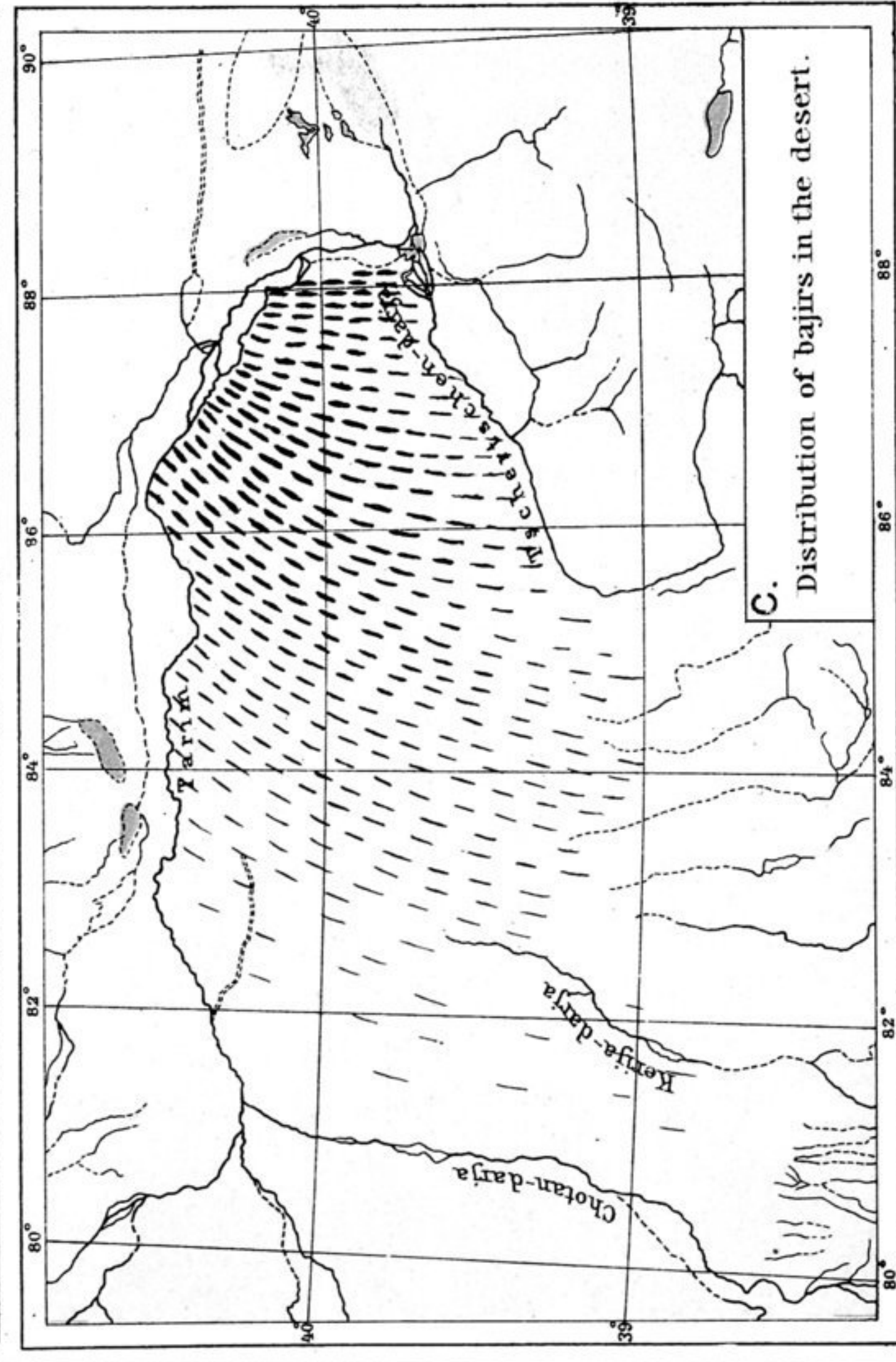
B. Prevailing winds in the Lop-region.



D. Principal situation of dune-accumulations and thresholds.



A. The arrows show the direction, in which the rivers are principally wandering, or changing their beds. Black arrows = prevailing winds. b. = The situation which the dune-accumulations ought theoretically to assume in relation to the prevailing wind. a. = Their actual situation.



C. Distribution of bajirs in the desert.