

CHINESE TURKISTAN AND KANSU

FROM SURVEYS MADE DURING THE EXPLORATIONS OF

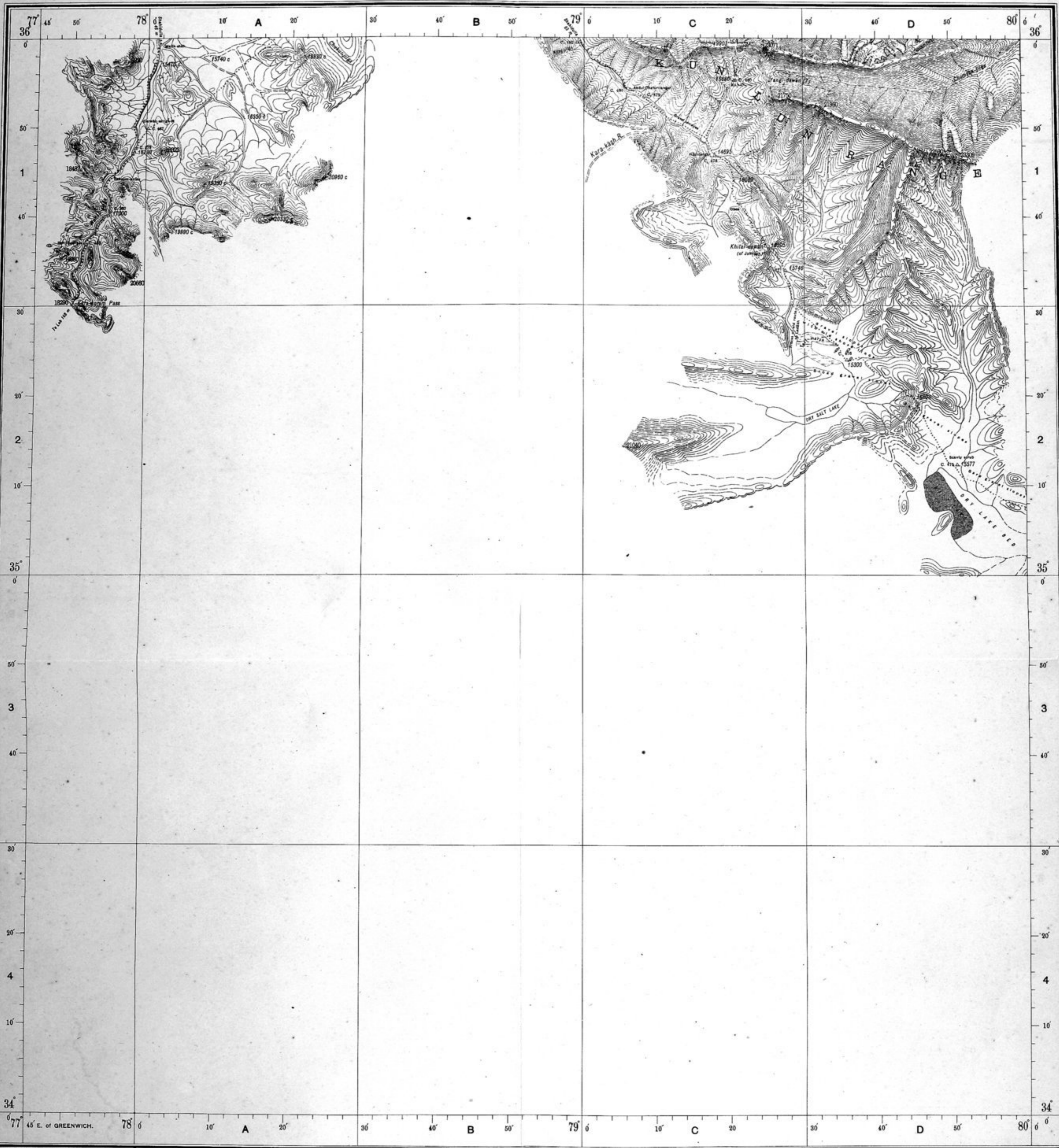
SIR AUREL STEIN, K. C. I. E.,

1900-01, 1906-08, 1913-15.

KARA-KORAM, KHITAI-DAWAN

SURVEY OF INDIA No. 52 N. E.

SERIAL No. 10



See No. 1096 D. S. G. 1918 (S. D. G.) 4-1-400

Latitude Stn. Azimuth Stn. Triangulation Stn. 6 6 Δ

Heights: by theodolite; by clinometer 13277 . 12300 c

Heights: by barometer or hypsometer 12770

Perpetual snow (approximate)

Drift-sand area

Erosion terraces: Meas; Yārdang

Hard salt crust

Hard salt-encrusted clay

Soft salt-encrusted clay

Cultivation; unsurveyed

Edges of cultivation, etc., where surveyed


Reeds or low scrub: living; dead

Sandy tract with scrub or jungle

Tamarisk cones: living; dead

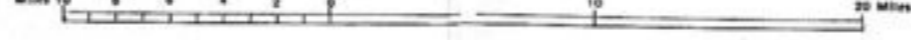
Wild poplars (Toghra): living; dead

Tamarisks: living; dead. Conifers



Published under the direction of Colonel Sir S. G. Burrard, K.C.S.I., R.E., F.R.S., Surveyor General of India, 1918.

Scale 1: 500,000 or 1'014 inches to 8 Miles



EXPLANATION OF SOME TURKI AND CHINESE TERMS

Bulak.....Spring	Kul, Kūl.....Lake	P'ao-tzu, Pu-tzu (Chin.).....Walled village
Chap.....Hill stream	Kum.....Sand	Sai.....Desert of stone or gravel
Daryā.....River	Kumush.....Reeds	Shan (Chin.).....Mountain
Dawān.....Pass	Kurgān.....Tower	Ta-fan (Chin.).....Pass
Dong.....Hill	Langar, Lr.....Rest house	Tāgh.....Mountain
Ho (Chin.).....River	Mazār, Mr.....Saint's tomb	Toghra.....Poplar
Jilga, J.....Valley	Miao (Chin.).....Temple	Üstang.....Canal
Karaul.....Watch station	Üghil.....Shepherd station	Yailak, Yailagh.....Grazing ground

Streams etc. which generally contain water are shown in blue

Index to adjoining sheets

8	9	14
	10	15

Helicographed at the Survey of India Office, Calcutta, India.

Spring. Well. Kārez

Main road

Other roads and paths with pass

Telegraph line

Temple. Muhammadan shrine. Sacred tomb

Fort: ancient; recent. Mine

Temporarily occupied hut

Frontier wall: ancient; recent

Walled town: extant; ruined. Ruined mound (Sūpa)

Ancient site; watch-tower. Cairn

Route with camp, 1900-01

Route with camp, 1906-08

Route with camp, 1913-15

Camps of Sir A. Stein or Md. Yakūb Khān in 1913-15

Camps of Sir A. Stein and Afrāz Gul in 1913-15

Camps of R. B. Lāl Singh in 1913-15

NOTE: Details in square A.1 and west 10 margin taken from a previous survey executed by the Capt. J. De Filippi's expedition 1913-14

Copies of this map can be obtained on order from the Survey of India Office (Map Record and Issue Branch), Calcutta. Price: One Rupee.