



Abb. 346.



Abb. 347.

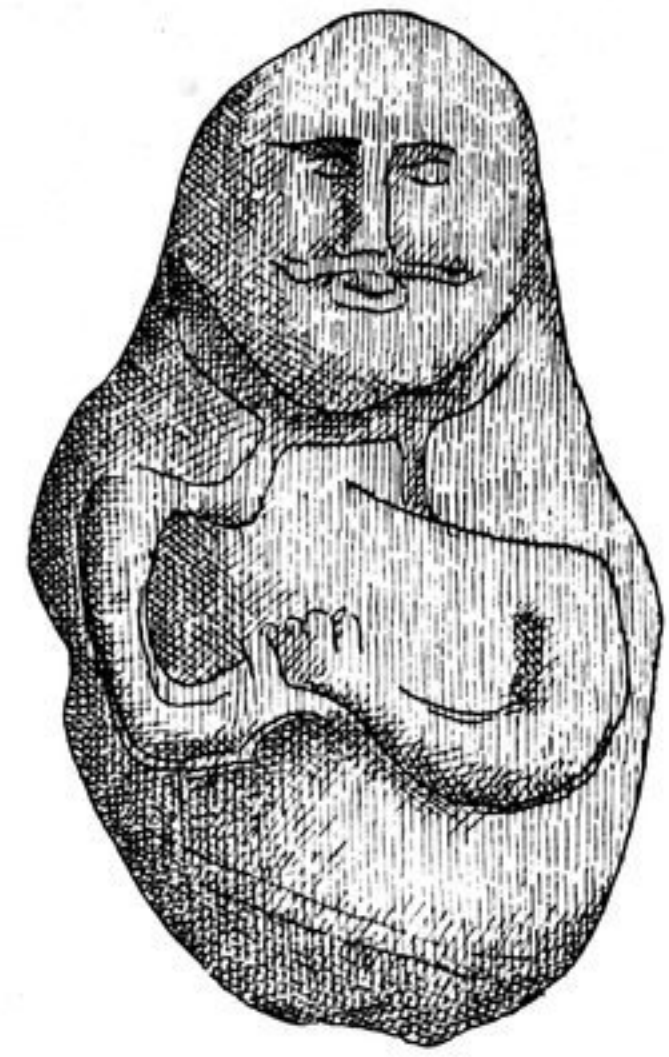


Abb. 348.

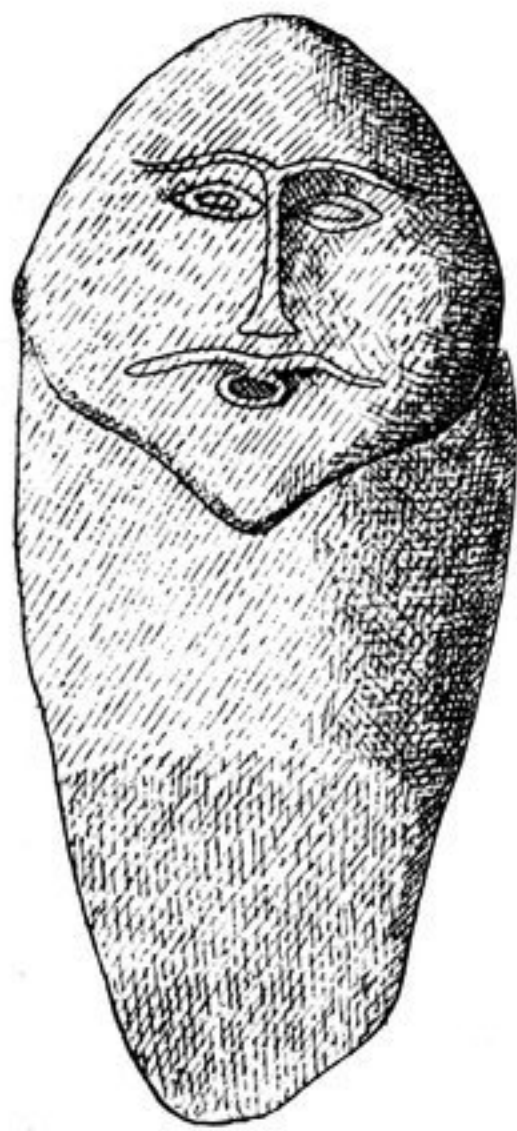


Abb. 349.

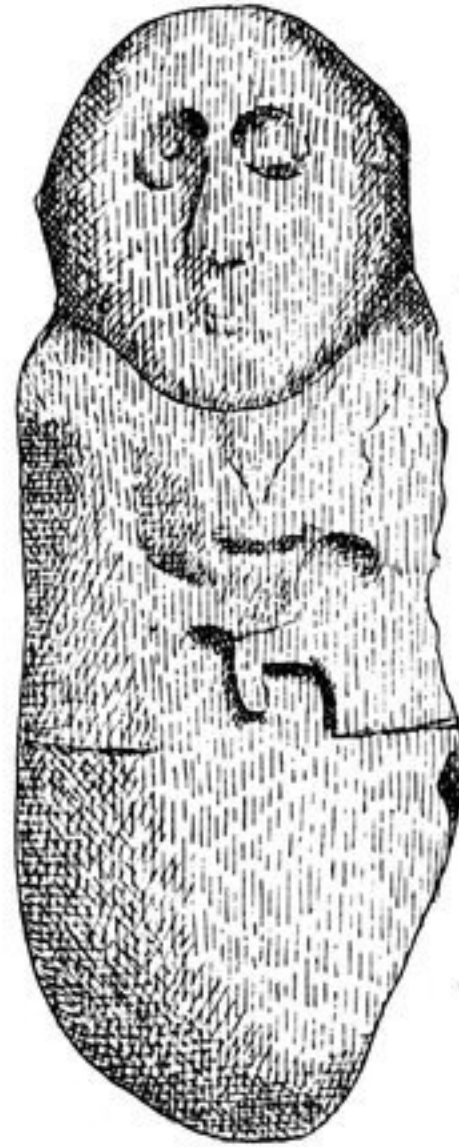


Abb. 350.



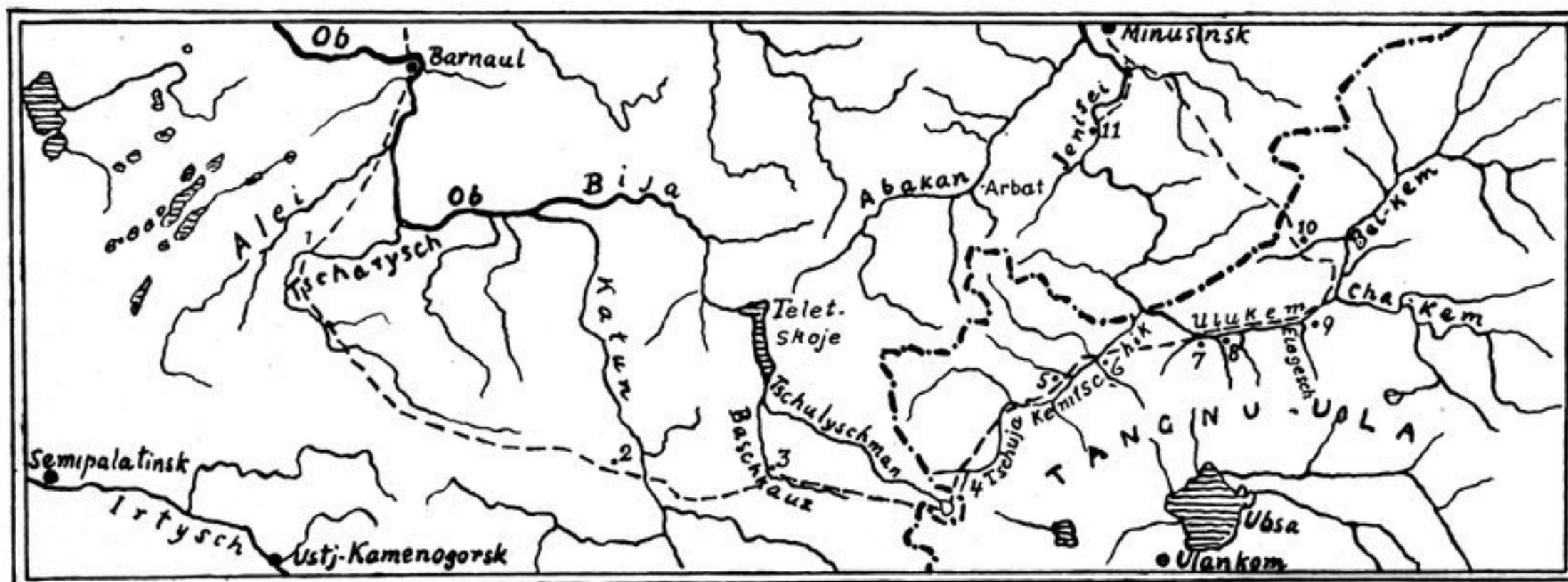
Abb. 351.



Abb. 352.

Abb. 346–352. Steinfiguren nach Photographien aus Wjernyi.

KARTE VON URANCHAI, DEM NÖRDLICHSTEN TEIL DER MONGOLEI.



Erklärung: 1. Bjäloglasowa. 2. Ongudai. 3. Ulagan. 4. Schaptschal. 5. Dschirscharek. 6. Bjakow.
7. Tschakul. 8. Dschaganar. 9. Soldan. 10. Turan (am Ujug). 11. Osnatschennaja.