

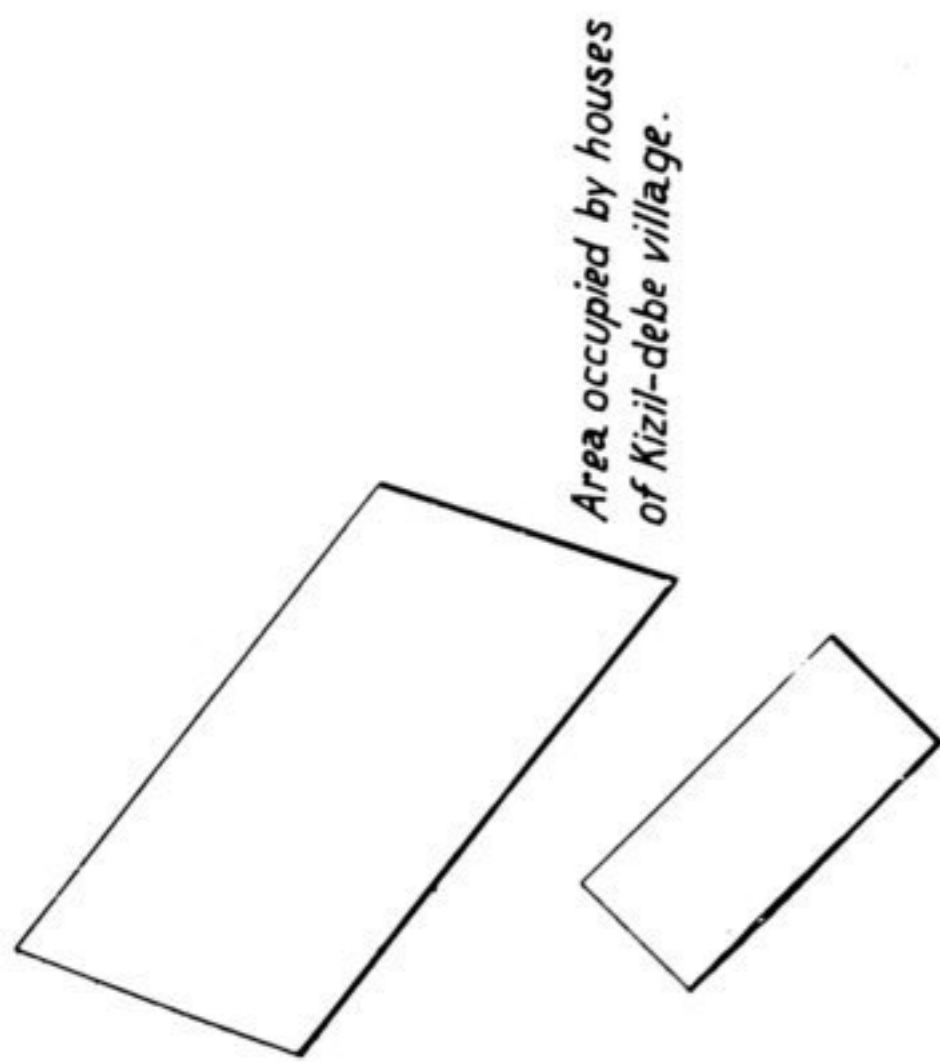
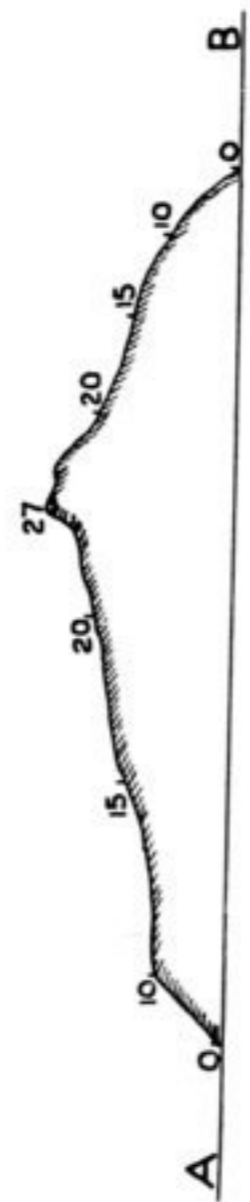
# PLAN OF KIZIL-DEBE MOUNDS, KĀSHGAR.



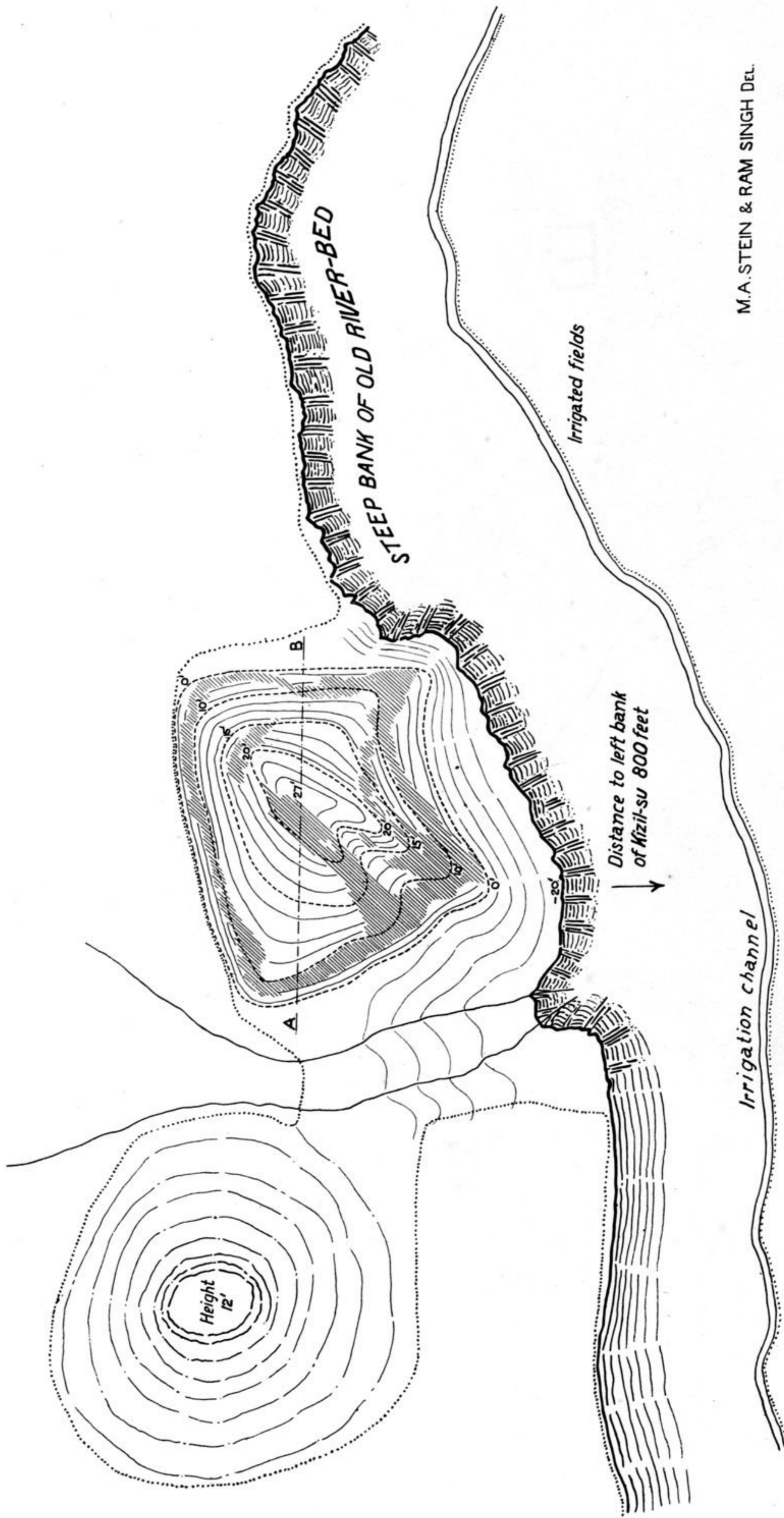
- Masonry of sun-dried bricks still distinguishable
- Steep bank of old river-bed
- Line of contour and elevation above present ground level (O')
- Cultivated fields
- Slope with decayed surface



SECTION ON LINE A. B.



Area occupied by houses  
of Kizil-debe village.



M.A. STEIN & RAM SINGH DEL.