Panoramic Profiles of the snowy ranges of High Asia.

IV. The northern slopes of the Himálaya and the Trans-Sátlej range in Central Tíbet.

Drawn and surveyed by Adolphe and Robert de Schlagintweit.

7. PROFILE OF THE BÓKO LA-PANORAMA.

Bóko La, situated on the ridge which separates the Indus from the Sátlej, is one of the higher passes of Tíbet, and but little frequented by the natives. The view here represented, extending over 50°, forms the northern aspect of the Himálaya, from Kumáon to Bissér. These chains appeared to the best advantage from the foot of the pass, where the drawing was made, the view from the top being interfered with in this direction by some rocks.– Drawn and surveyed by Adolphe, 1855, September. (Or. No. 364.)



Scale for horizontal and vertical degrees. Central direction: South-west.

8. PROFILE OF THE NÉLONG-PANORAMA.

Drawn by Adolphe, 1855, Sept. (Or. No. 406.)

9. PROFILE OF THE TÓLING DÓRA-PANORAMA.

Drawn and surveyed by Adolphe, 1855, Sept. (Or. No. 492.)

10. PROFILE OF THE GUNSHANKÁR-PANORAMA.

Drawn and surveyed by Adolphe and Robert, 1855, July. (Or. No. 487.)

These three panoramas, two of which are in immediate connection with the Bóko La, include the principal peaks of the Trans-Sátlej range together with its ramifications. From the Nélong, or Sangkiók pass, situated in the western extremity of Gárhwál, the drawing embraces an arc of 70°. Tóling Dóra, a pasture ground near Tóling, proved a very valuable point of connection for the peaks of this group. The view only extends over 45°. From its considerable height the view from Gunshankár was a very interesting one in an orographical point of view, the flat watershed of Central Tibet, in addition to the numerous snowy peaks, forming a remarkable feature in the scene. Though our stay at this great elevation was limited to a few hours only, yet we were able to lay down some of the most distant snowy peaks to the south-east, extending over 60° of the horizon.

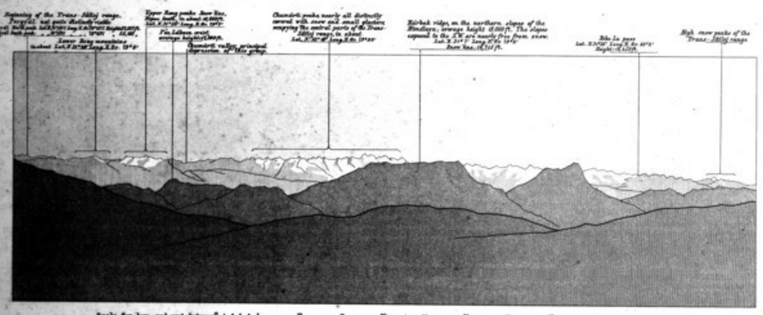

Scale for hor. and vert. degrees. Central direction: North-North-West.

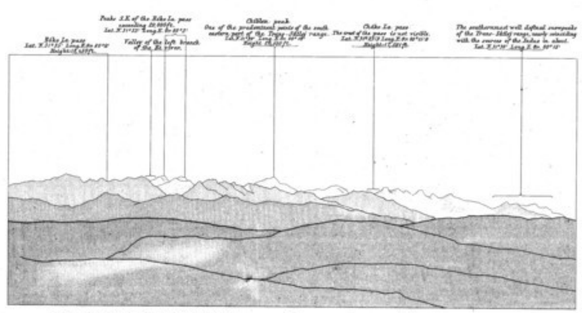

Scale for hor. and vert. degrees. Central direction: East.

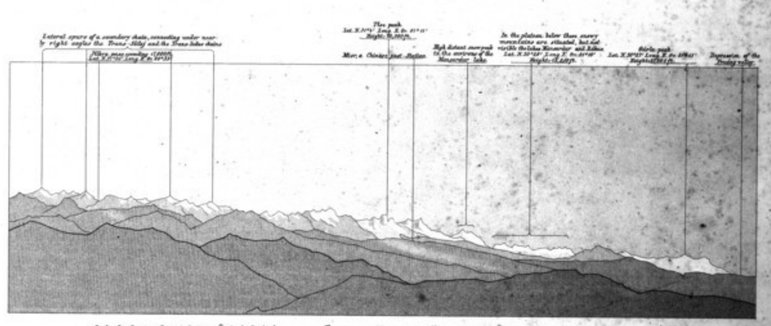

Scale for hor. and vert. degrees. Central direction: E. by S.

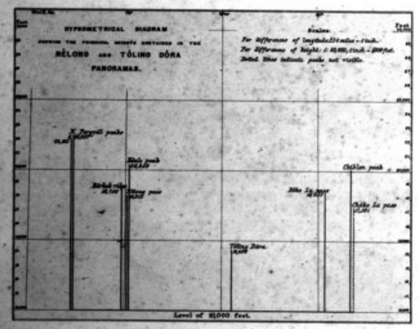

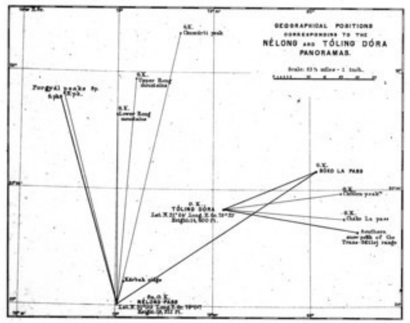

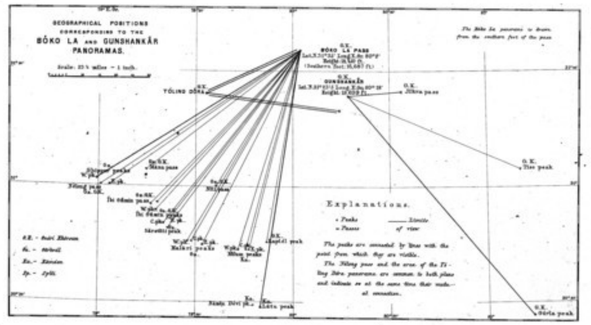

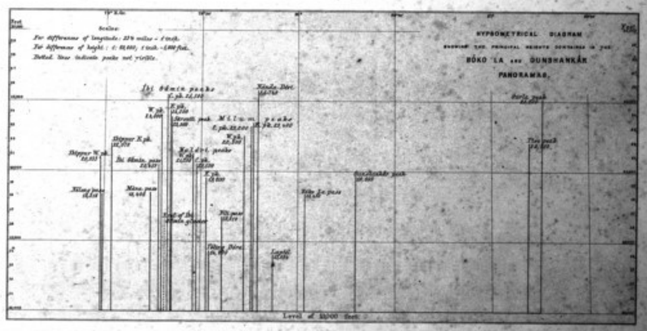

Engraved and published by F. A. Brockhaus, Leipzig, 1861.

See the explanations at the foot of plate I of the „Panoramic Profiles."