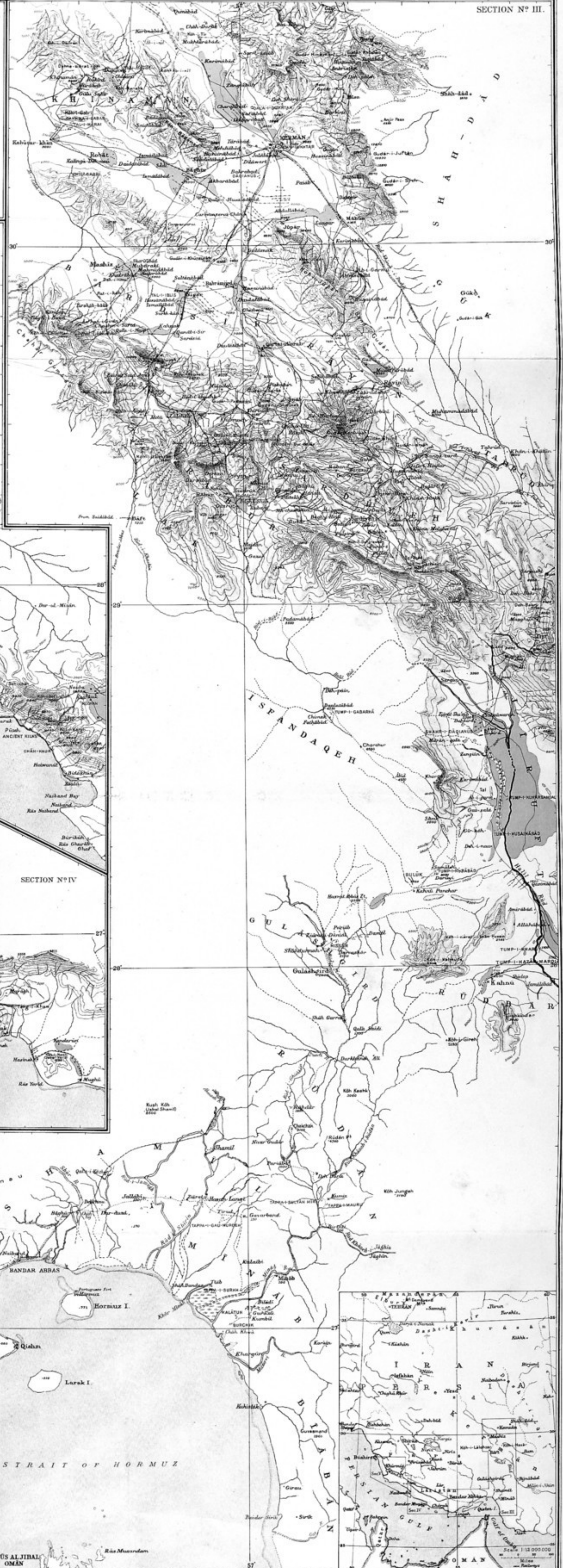
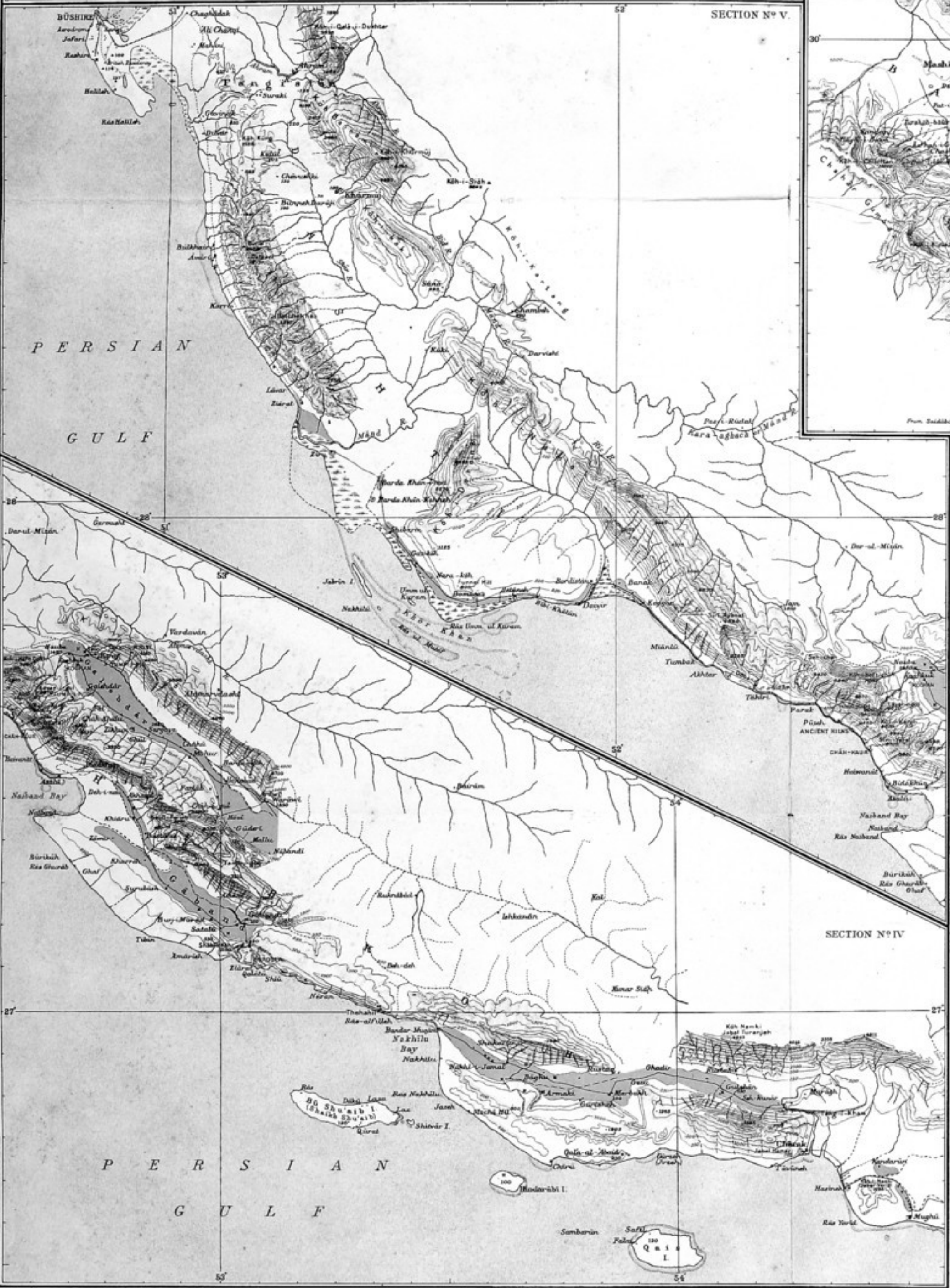



PARTS OF THE PROVINCES OF KERMĀN AND GULF COAST

From surveys made in 1932-33
Under the direction and with the assistance of
SIR AUREL STEIN, K.C.I.E.
by
SURVEYOR MUHAMMAD AYUB KHAN
with additions from the Survey of India's map
series 'India and Adjacent Countries' 1:253,440
and Admiralty Charts

Scale 1:750,000



Reference

- Bears perennial; non-perennial
- Underground canal; Spring; Well; Cistern
- Roads surveyed; unsurveyed
- Ancient site; Rural centre; Muhammadan graves
- Marsh; Muhammadan shrine; Camp; Watch tower
- Fortified place; ruined; Village; Pass
- Telegraph line; Limit of cultivation
- Approximate contours at 250 feet interval, above 500 feet at 500 feet interval.
- Trigonometrical heights in feet
- Barometrical and aneroid heights in feet

