

CHINESE TURKISTAN AND KANSU

FROM SURVEYS MADE DURING THE EXPLORATIONS OF

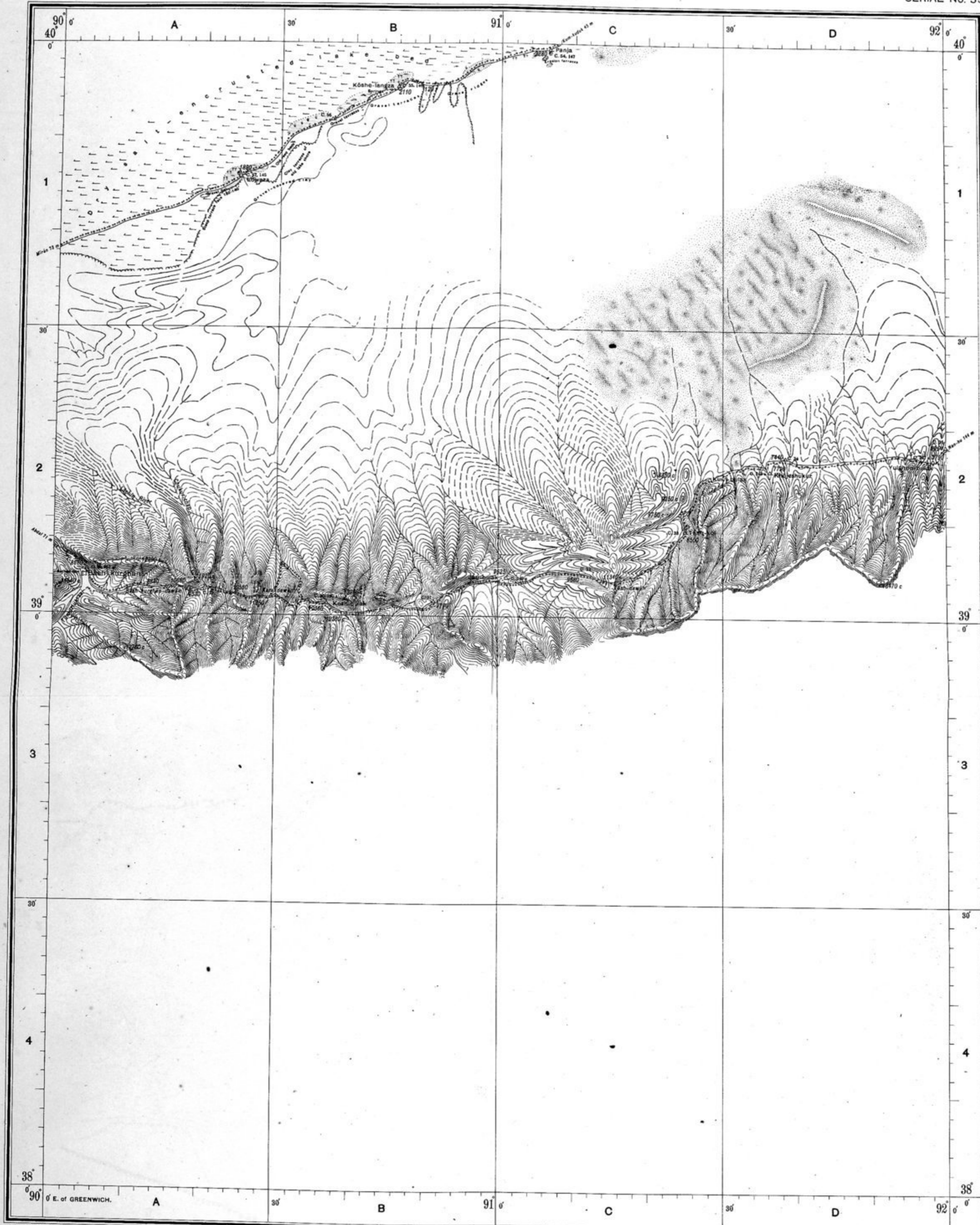
SIR AUREL STEIN, K. C. I. E.,

1900-01, 1906-08, 1913-15.

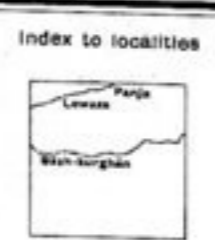
SURVEY OF INDIA No. 75 N. E.

LOWAZA, BĀSH-KURGHĀN.

SERIAL No. 33

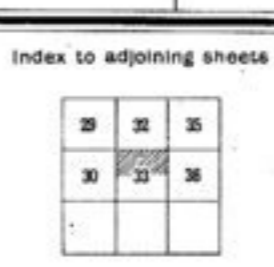



- Latitude Stn. Azimuth Stn. Triangulation Stn. 0 9 Δ
- Heights: by theodolite; by clinometer..... 13277 12800 c
- Heights: by barometer or hypsometer..... 12770
- Perpetual snow (approximate).....
- Drift-sand area.....
- Erosion terraces: Mesa; Yārdang.....
- Hard salt crust.....
- Hard salt-encrusted clay.....
- Soft salt-encrusted clay.....
- Cultivation: unsurveyed.....
- Edges of cultivation, etc., where surveyed.....
- Reeds or low scrub: living; dead.....
- Sandy tract with scrub or jungle.....
- Tamarisk cones: living; dead.....
- Wild poplars (Toghaks): living; dead.....
- Tamarisks: living; dead. Conifers.....



Published under the direction of Colonel Sir S.G. Burrard, K.C.S.I., R.E., F.R.S., Surveyor General of India, 1918.

Scale 1: 500,000 or 1-014 inches to 8 Miles



EXPLANATION OF SOME TURKI AND CHINESE TERMS

Bulak..... Spring	Kul, Kūl..... Lake	P'ao-tzū, Pu-tzū..... Walled village (Chin.)
Chap..... Hill stream	Kum..... Sand	Sai..... Desert of stone or gravel
Daryā..... River	Kumūsh..... Reeds	Shan (Chin.)..... Mountain
Dawn..... Pass	Kurghān..... Tower	Ta-san (Chin.)..... Pass
Dong..... Hill	Langer, Lr..... Rest house	Tāgh..... Mountain
Ho (Chin.)..... River	Mazar, Mr..... Saint's tomb	Toghak..... Poplar
Jilga, J..... Valley	Miao (Chin.)..... Temple	Üstang..... Canal
Karaul..... Watch station	Üghil..... Shepherd station	Yailak, Yailagh..... Grazing ground

Streams etc. which generally contain water are shown in blue

- Spring. Well. Kārēz.....
- Main road.....
- Other roads and paths with pass.....
- Telegraph line.....
- Temple. Muhammadan shrine. Sacred tomb.....
- Fort: ancient; recent. Mine.....
- Temporarily occupied hut.....
- Frontier wall: ancient; recent.....
- Walled town: extant; ruined. Ruined mound (Stūpa).....
- Ancient site; watch-tower. Cairn.....
- Route with camp, 1900-01.....
- Route with camp, 1906-08.....
- Route with camp, 1913-15.....
- Camps of Sir A. Stein or Md. Yakūb Khān in 1913-15.....
- Camps of Sir A. Stein and Afrāz Gul in 1913-15.....
- Camps of R. B. Lāi Singh in 1913-15.....

Copies of this map can be obtained on order from the Survey of India Office (Map Record and Issue Branch), Calcutta. Price: One Rupee.