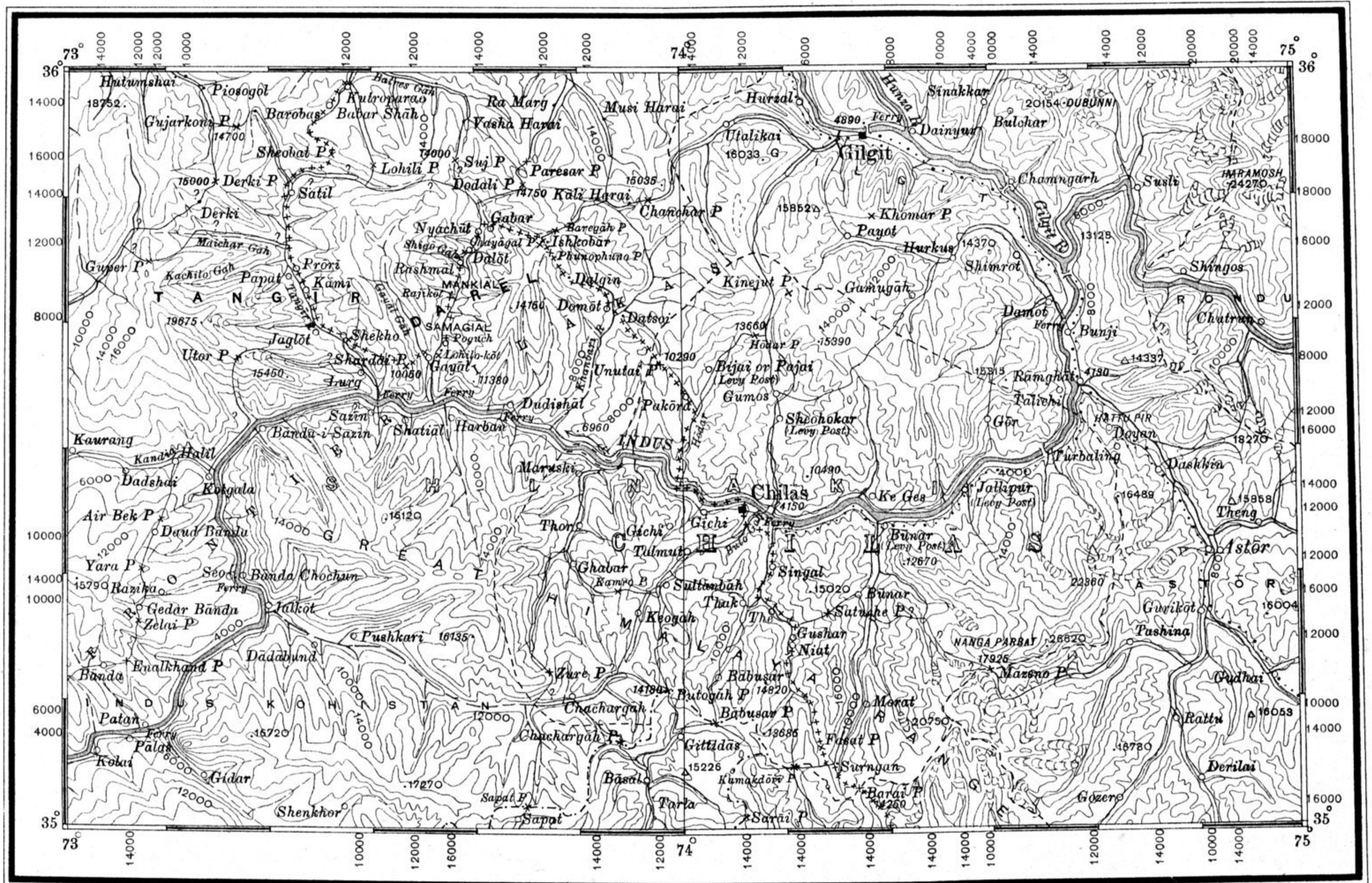


MAP TO ILLUSTRATE ROUTES  
 FOLLOWED BY  
 SIR AUREL STEIN  
 THROUGH  
 CHILĀS, DARĒL AND TANGĪR

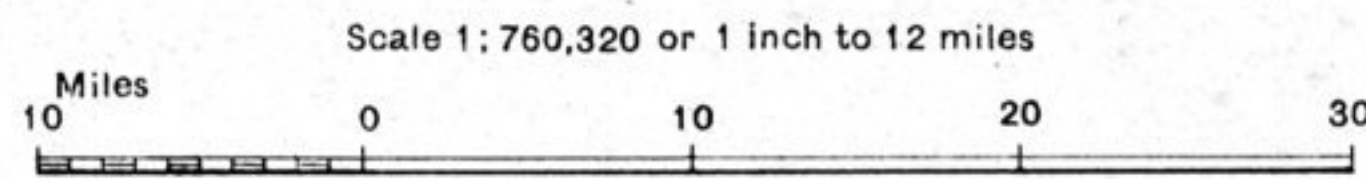


Trigonometrical heights in feet.....17270

Based on Survey of India Sheets 43 E and I

Approximate heights in feet.....2960

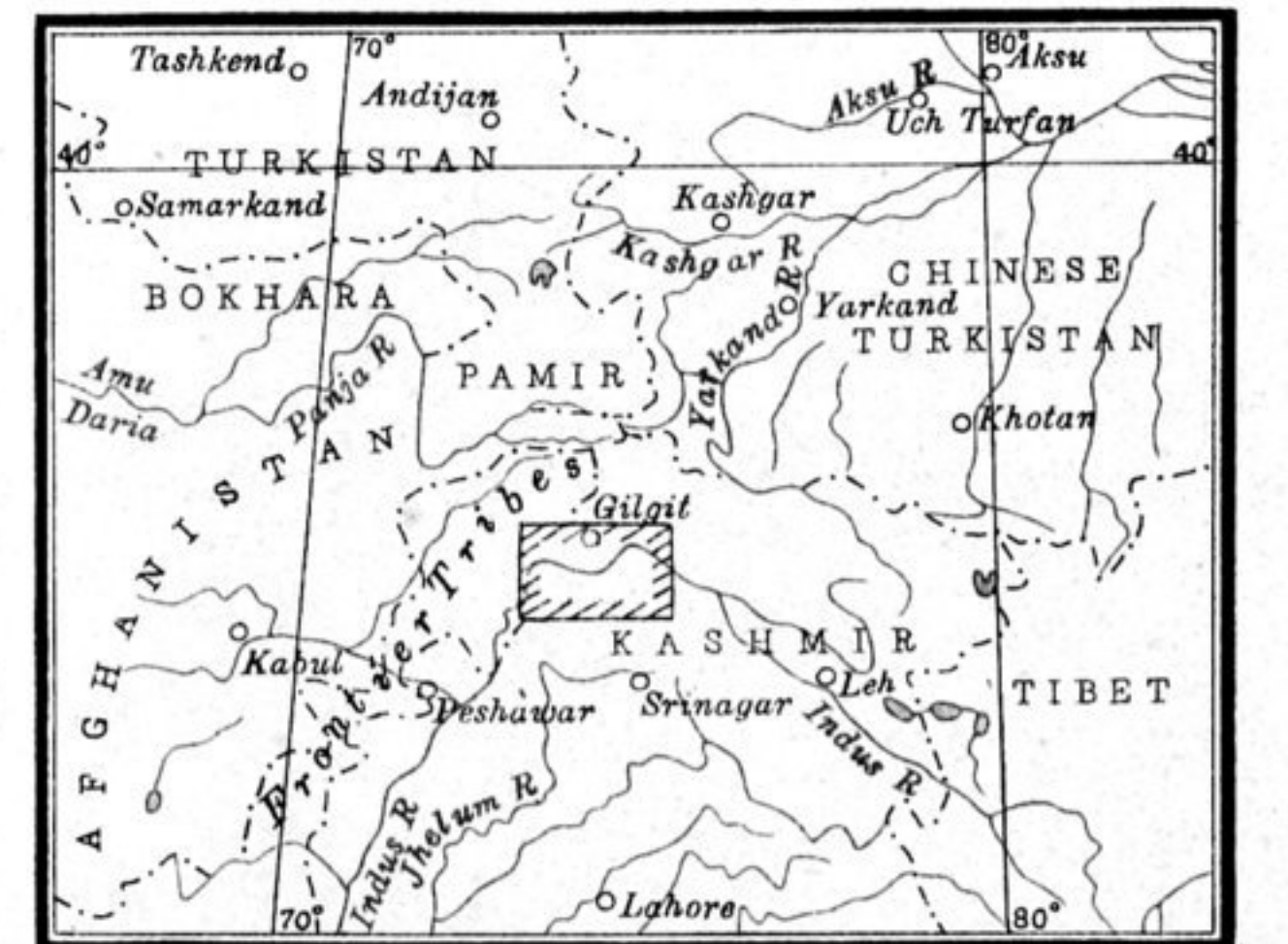
Bridle-road or foot path, with pass.....x



Telegraph line.....

Contours, at 2000 feet, are approximate

Routes followed by Sir Aurel Stein.....+++++



Scale 1:20,000,000  
 Miles 0 100 200 300